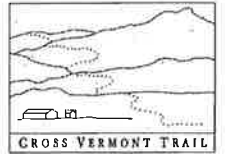


Cross Vermont Trail Association
29 Main Street, Suite 4
Montpelier, VT 05062
802-498-0079
www.crossvermont.org



May 1, 2015

Town of East Montpelier
PO Box 157
East Montpelier, VT 05651

Hello Town of East Montpelier,

This year's Central Vermont Cycling Tour (CVCT) is scheduled for June 28, 2015. Started as the EcoTour in 2002, this is the 13th running of the tour. CVCT is a fun, low key, family event and an attraction for tourists visiting our area. It's also a charity fundraiser - helping to raise money for the Cross Vermont Trail Association. The tour highlights some of the great, scenic roads in your town - thank you!


CVCT utilizes public roads in the towns of East Montpelier, Calais, Woodbury, Middlesex and Worcester. There are 3 different rides of approximately 15, 30, and 60 miles in length. Route maps are enclosed. As in past years, we will be putting up directional signs and arrows the day before the ride, Saturday June 27, and removing them the evening of June 28.

Every participant in the event will sign a waiver indemnifying each of the towns through which the ride passes. The event and all landowners, including towns, are covered by Cross Vermont Trail Association's Commercial General Liability insurance policy (\$2,000,000 limit). Coverage is through Federal Insurance Company, c/o Chantilly-Alliant Ins Svc Inc, 4530 Walney Rd Ste 200, Chantilly, VA 20151-2285. Green Mountain Bike Patrol will be on site to provide coordination and assistance to participants.

Please don't hesitate to call if you have any questions.

Sincerely,

Greg Western
Executive Director, CVTA



"The purpose of the Cross Vermont Trail Association is to assist municipalities, recreation groups, and landowners in the creation and management of a four-season, multi-use trail across the state of Vermont for public recreation, alternative transportation, and awareness of our natural and cultural heritage."

Central Vermont Cycling Tour

www.crossvermont.org

Sunday **June 28**, 2015
Morse Farm, East Montpelier, VT



sign in opens **8 AM**

long bike tour and
all runners begin **9 AM**

medium and short
bike tours begin **10 AM**

open house bbq
all afternoon **11:30 AM**

prize drawing **2 PM**

course closes **5 PM**

**great local foods
convenient rest stops
well marked courses and fun
prizes, and hula hoops**

"A quintessential New England backroads bike route - mountain vistas, haying in the fields, white steeped churches - unbroken scenery all the way. I might even go so far as to give it a sixth-tessential."

join us to bike or run
15 30 60
miles miles miles
of scenic country roads

Open house bbq will be running all afternoon at Morse Farm with free food and festivities for all. Stop by to help us celebrate, to learn more, or to cheer on the event participants.

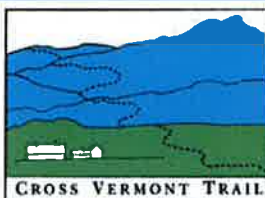
Register online at www.crossvermont.org

**Kids (and Teens!) ride free - 18 and under,
so bring a crowd.**

Registration is \$50 per adult.



Since 2002 -
Started as the **EcoTour**,
we still ride in support
of healthy active kids.



To benefit the **Cross Vermont Trail** -
working to build community paths,
connecting schools, neighborhoods,
and natural areas - across Vermont!
www.crossvermont.org 498-0079

CENTRAL VERMONT CYCLING TOUR

Long Tour 59 miles



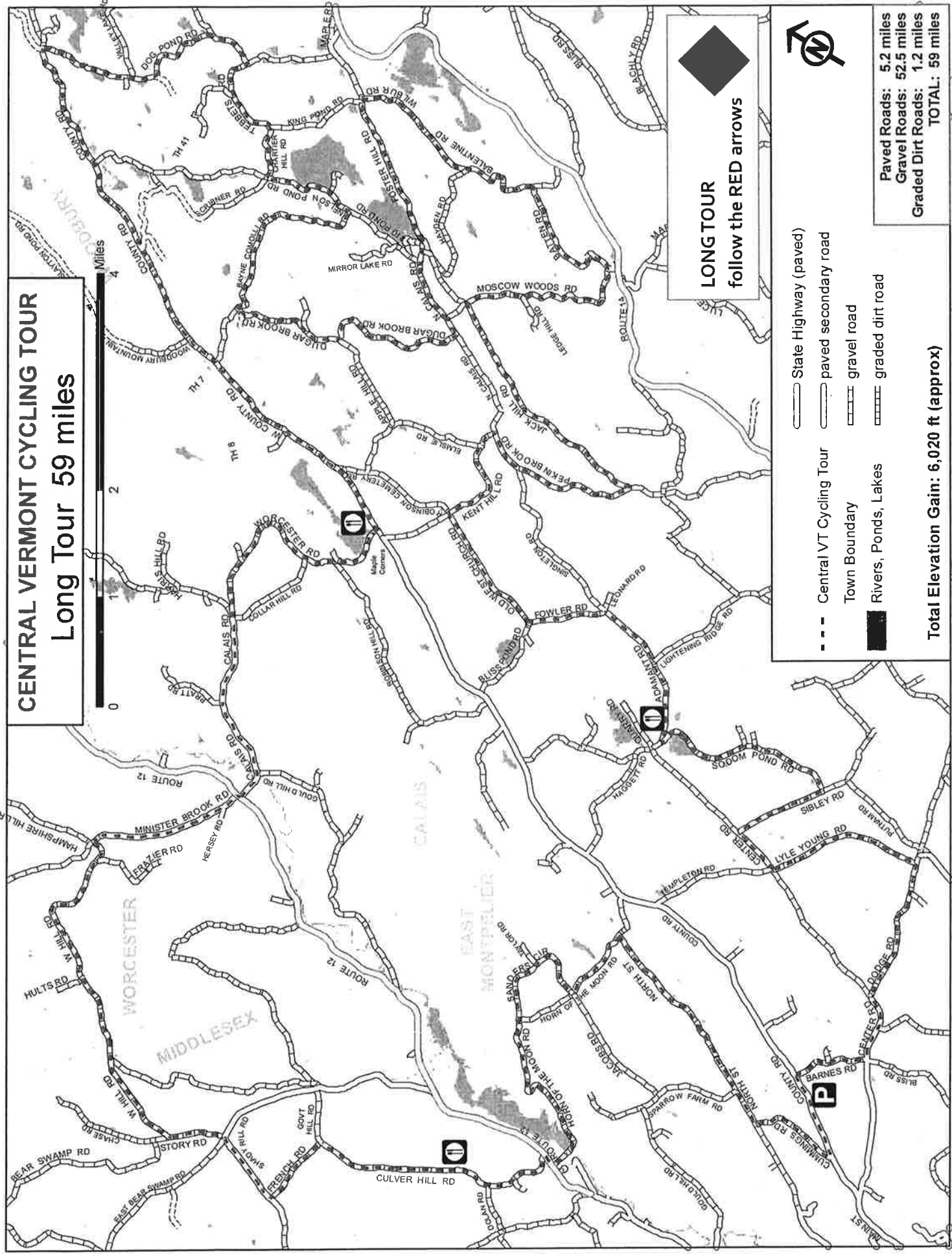
LONG TOUR
follow the RED arrows



Paved Roads: 5.2 miles
Gravel Roads: 52.5 miles
Graded Dirt Roads: 1.2 miles
TOTAL: 59 miles

- State Highway (paved)
- Central VT Cycling Tour
- paved secondary road
- gravel road
- graded dirt road
- Town Boundary
- Rivers, Ponds, Lakes

Total Elevation Gain: 6,020 ft (approx)



Cue Sheet
 CENTRAL VERMONT CYCLING TOUR
 Long Tour 59 miles
 Race Director Phone: 802-498-0079

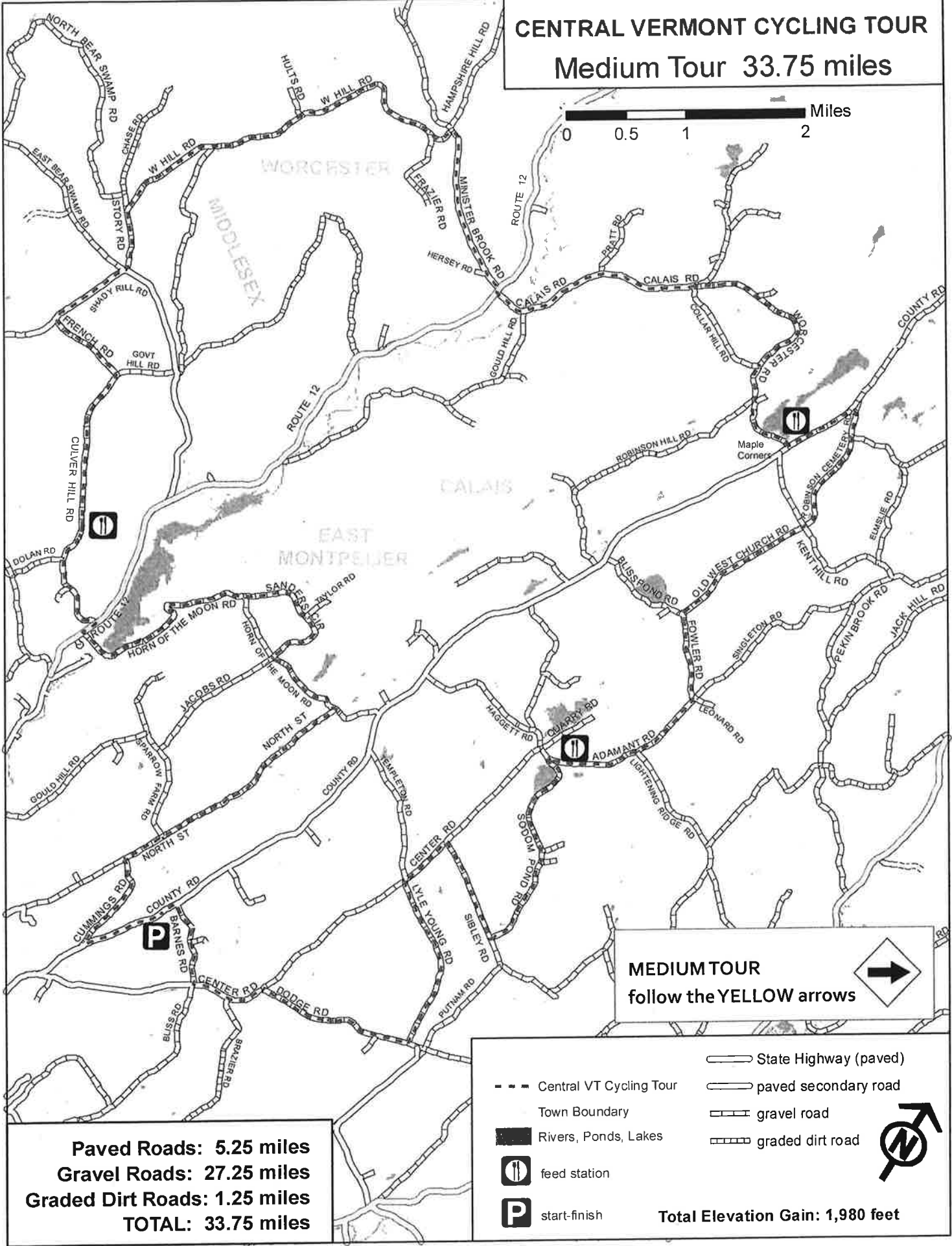
LONG TOUR
 follow the RED arrows



at mile	turn	onto road named	road surface	miles to next point	Notes
START	R	COUNTY RD	pavement	0.23	
0.23	R	BARNES RD	gravel	0.73	
0.97	L	CENTER RD	pavement	0.36	
1.33	S	CENTER RD	gravel	0.28	road surface changes
1.61	R	DODGE RD	gravel	1.33	
2.94	L	LYLE YOUNG RD	gravel	1.49	
4.42	R	CENTER RD	gravel	0.47	
4.90	R	SIBLEY RD	gravel	0.89	
5.79	L	SODOM POND RD	gravel	0.32	
6.11	S	SODOM POND RD	graded dirt (Class 4)	1.24	rough section of road
7.35	S	SODOM POND RD	gravel	0.28	road surface changes
7.63	-	ADAMANT FEED STATION	-	-	-
7.63	R	ADAMANT RD	gravel	1.42	
9.05	L	FOWLER RD	gravel	0.76	
9.81	R	OLD WEST CHURCH RD	gravel	1.25	
11.06	R	KENT HILL RD	gravel	1.08	
12.14	R	PEKIN BROOK RD	gravel	1.57	
13.71	L	JACK HILL RD	gravel	2.40	
16.10	R	MOSCOW WOODS RD	gravel	1.69	
17.80	L	BATTEN RD	gravel	1.28	
19.08	L	BALENTINE RD	gravel	1.48	
20.56	S	WILBUR RD	gravel	0.57	Town Line - Balentine becomes Wilbur
21.13	L	FOSTER HILL RD	gravel	1.46	
22.59	R	N CALAIS RD	gravel	0.99	
23.58	R	DUGAR BROOK RD	gravel	2.42	
26.00	R	BAYNE COMOLLI RD	gravel	1.83	
27.84	L	NELSON POND RD	gravel	0.91	
28.75	R	CHARTIER HILL RD	gravel	0.51	
29.26	L	TEBBETS RD	gravel	0.89	
30.15	L	DOG POND RD	gravel	2.37	
32.52	L	COUNTY RD	gravel	2.45	
34.97	S	W COUNTY RD	gravel	3.21	County becomes W. County at Town line
38.17	-	MAPLE CORNERS FEED STATION	-	-	-
38.17	R	WORCESTER RD	gravel	2.20	
40.38	S	CALAIS RD	gravel	0.16	Worcester Rd becomes W Calais Rd at town line
40.54	S	CALAIS RD	pavement	1.82	road surface changes
42.36	R	VT Rte 12 / WORCESTER VILLAGE RD	pavement	0.04	
42.40	L	MINISTER BROOK RD	pavement	1.35	
43.75	S	MINISTER BROOK RD	gravel	0.09	road surface changes
43.84	L	W HILL RD	gravel	3.37	
47.21	L	STORY RD	gravel	0.51	
47.72	R	SHADY RILL RD	pavement	0.74	
48.46	L	FRENCH RD	gravel	0.71	
49.16	R	CULVER HILL RD	gravel	1.58	
50.74	-	CULVER HILL FEED STATION	-	-	-
50.74	S	CULVER HILL RD	gravel	0.77	
51.51	R	ROUTE 12	pavement	0.12	
51.64	L	HORN OF THE MOON RD	gravel	1.74	
53.38	L	SANDERS CIR	gravel	1.23	
54.61	L	HORN OF THE MOON RD	gravel	0.70	
55.31	R	NORTH ST	gravel	2.19	
57.50	L	CUMMINGS RD	gravel	0.88	
58.38	L	COUNTY RD	pavement	0.59	
58.97	-	FINISH AT MORSE FARM	-	-	-

CENTRAL VERMONT CYCLING TOUR

Medium Tour 33.75 miles



Paved Roads: 5.25 miles
Gravel Roads: 27.25 miles
Graded Dirt Roads: 1.25 miles
TOTAL: 33.75 miles

MEDIUM TOUR
 follow the **YELLOW** arrows

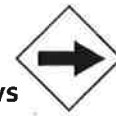
- State Highway (paved)
- Central VT Cycling Tour
- Town Boundary
- Rivers, Ponds, Lakes
- feed station
- start-finish
- paved secondary road
- gravel road
- graded dirt road

Total Elevation Gain: 1,980 feet



Cue Sheet
CENTRAL VERMONT CYCLING TOUR
 Medium Tour 33.75 miles
 Race Director Phone: 802-498-0079

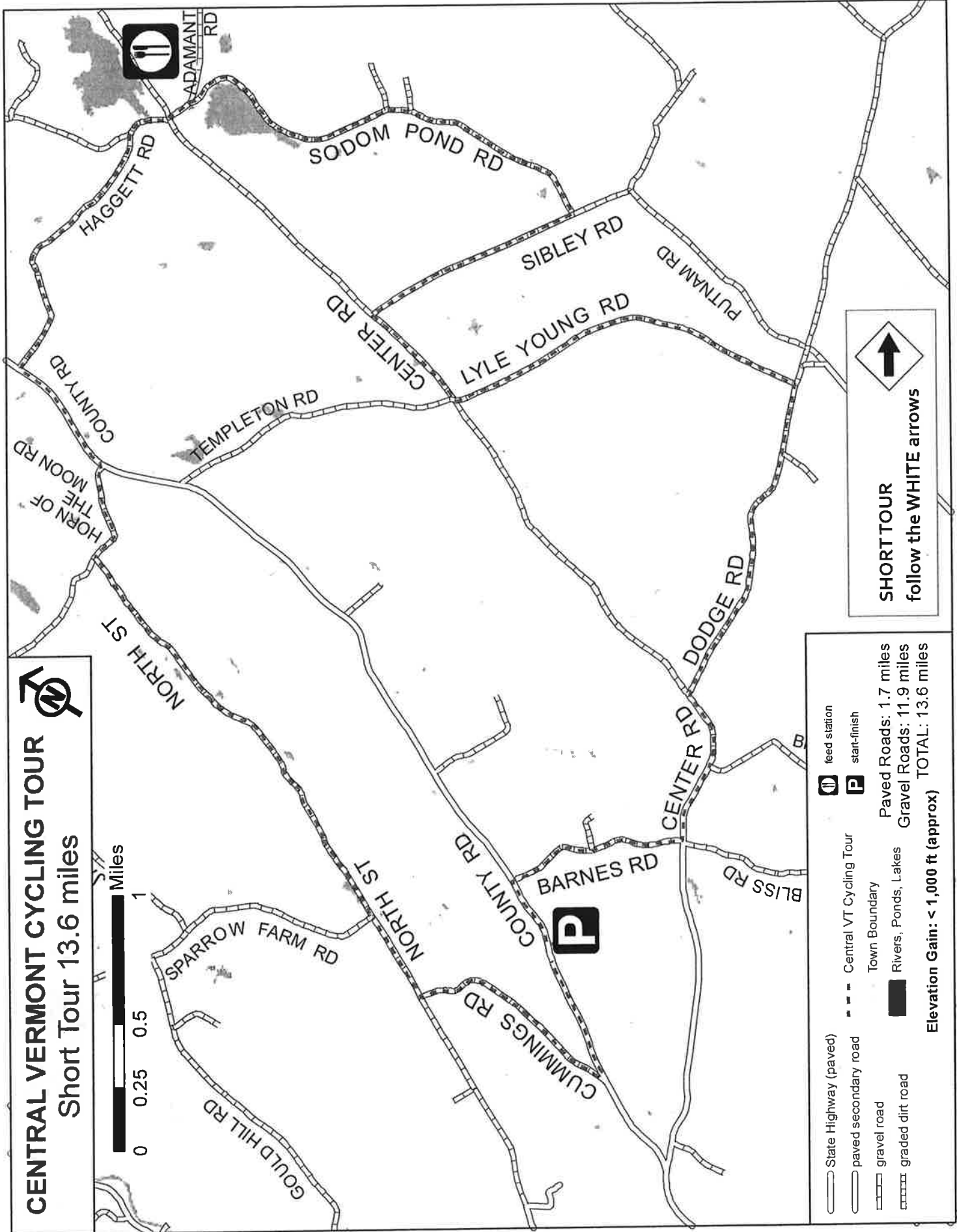
MEDIUM TOUR
 follow the **YELLOW** arrows



at mile	turn	onto road named	road surface	miles to next point	Notes
START	R	COUNTY RD	pavement	0.23	
0.23	R	BARNES RD	gravel	0.73	
0.97	L	CENTER RD	pavement	0.36	
1.33	S	CENTER RD	gravel	0.28	road surface changes
1.61	R	DODGE RD	gravel	1.33	
2.94	L	LYLE YOUNG RD	gravel	1.49	
4.42	R	CENTER RD	gravel	0.47	
4.90	R	SIBLEY RD	gravel	0.89	
5.79	L	SODOM POND RD	gravel	0.32	
6.11	S	SODOM POND RD	graded dirt (Class 4)	1.24	rough section of road
7.35	S	SODOM POND RD	gravel	0.28	road surface changes
7.63	-	ADAMANT FEED STATION	-	-	-
7.63	R	ADAMANT RD	gravel	1.42	
9.05	L	FOWLER RD	gravel	0.76	
9.81	R	OLD WEST CHURCH RD	gravel	1.25	
11.06	S	ROBINSON CEMETERY RD	gravel	1.10	
12.16	L	COUNTY RD	gravel	0.80	
12.96	-	MAPLE CORNERS FEED STATION	-	-	-
12.96	R	WORCESTER RD	gravel	2.20	
15.16	S	CALAIS RD	gravel	0.16	Worcester Rd becomes W Calais Rd at town line
15.33	S	CALAIS RD	pavement	1.82	road surface changes
17.14	R	VT Rte 12 / WORCESTER VILLAGE RD	pavement	0.04	
17.18	L	MINISTER BROOK RD	pavement	1.35	
18.54	S	MINISTER BROOK RD	gravel	0.09	road surface changes
18.63	L	W HILL RD	gravel	3.37	
22.00	L	STORY RD	gravel	0.51	
22.50	R	SHADY RILL RD	pavement	0.74	
23.24	L	FRENCH RD	gravel	0.71	
23.95	R	CULVER HILL RD	gravel	1.58	
25.53	-	CULVER HILL FEED STATION	-	-	-
25.53	S	CULVER HILL RD	gravel	0.77	
26.30	R	ROUTE 12	pavement	0.12	
26.42	L	HORN OF THE MOON RD	gravel	1.74	
28.16	L	SANDERS CIR	gravel	1.23	
29.39	L	HORN OF THE MOON RD	gravel	0.70	
30.10	R	NORTH ST	gravel	2.19	
32.29	L	CUMMINGS RD	gravel	0.88	
33.17	L	COUNTY RD	pavement	0.59	
33.76	-	FINISH AT MORSE FARM	-	-	-

CENTRAL VERMONT CYCLING TOUR

Short Tour 13.6 miles



- State Highway (paved)
 - paved secondary road
 - gravel road
 - graded dirt road
 - Central VT Cycling Tour
 - Town Boundary
 - Rivers, Ponds, Lakes
 - feed station
 - start-finish
- Paved Roads: 1.7 miles
Gravel Roads: 11.9 miles
TOTAL: 13.6 miles
- Elevation Gain: < 1,000 ft (approx)

SHORT TOUR
follow the **WHITE** arrows

Cue Sheet
CENTRAL VERMONT CYCLING TOUR
 Short Tour 13.6 miles
 Race Director Phone: 802-498-0079



at mile	turn	onto road named	road surface	miles to next point	Notes
START	R	COUNTY RD	pavement	0.23	
0.23	R	BARNES RD	gravel	0.73	
0.97	L	CENTER RD	pavement	0.36	
1.33	S	CENTER RD	gravel	0.28	road surface changes
1.61	R	DODGE RD	gravel	1.33	
2.94	L	LYLE YOUNG RD	gravel	1.49	
4.42	R	CENTER RD	gravel	0.47	
4.90	R	SIBLEY RD	gravel	0.89	
5.79	L	SODOM POND RD	gravel	0.32	
6.11	S	SODOM POND RD	graded dirt (Class 4)	1.24	rough section of road
7.35	S	SODOM POND RD	gravel	0.28	road surface changes
7.63	-	ADAMANT FEED STATION	-	-	-
7.63	L	ADAMANT RD	gravel	0.11	
7.74	S	HAGGETT RD	gravel	1.30	
9.04	L	COUNTY RD	pavement	0.53	road surface changes
9.56	R	HORN OF THE MOON RD	gravel	0.42	road surface changes
9.98	R	NORTH ST	gravel	2.19	
12.17	L	CUMMINGS RD	gravel	0.88	
13.05	L	COUNTY RD	pavement	0.59	road surface changes
13.64	-	FINISH AT MORSE FARM	-	-	-