

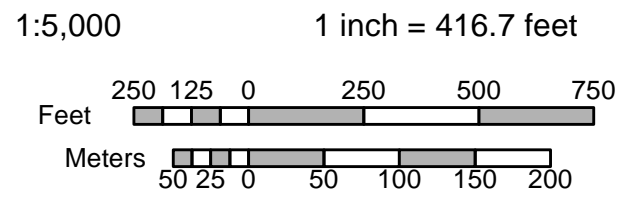
Vermont Land Trust

Moore C Property  
Town of East Montpelier  
Washington Co., VT

August 2018

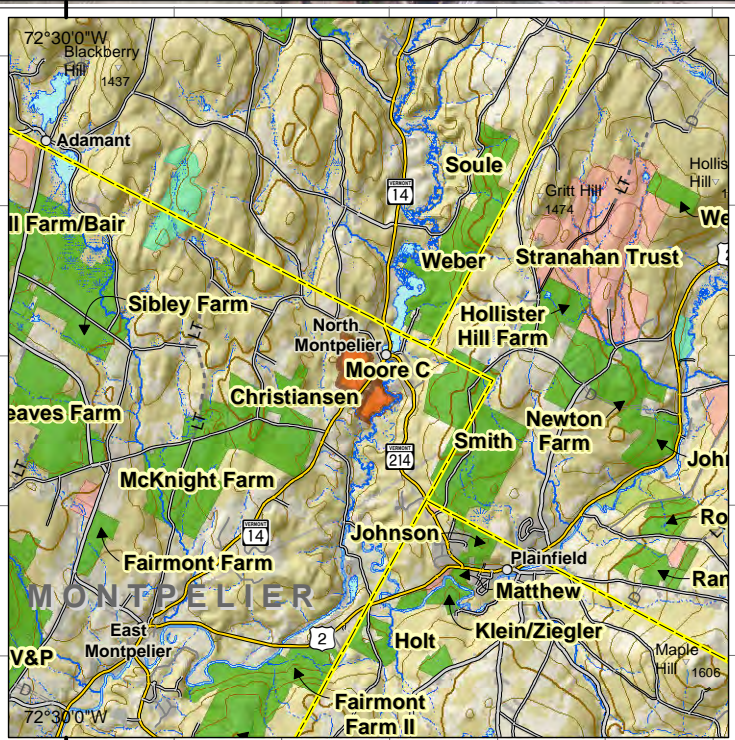
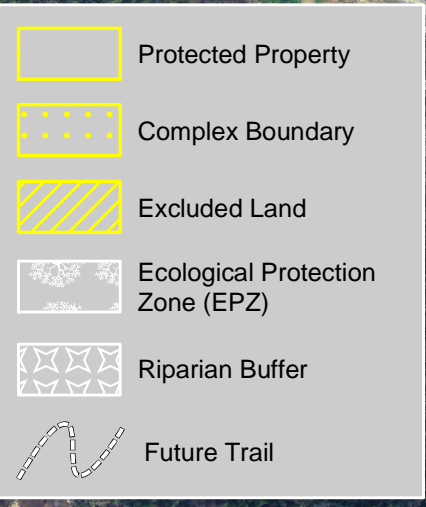
VLT Project #131468

The Moore C Property Conservation Plan is based on 2016 USDA Aerial Photography Field Office 1:40000 source scale NAIP images.



Reference(s):

The boundaries of the Protected Property are based on a survey entitled:  
"A Part of H. Bliss, Jr. Property, North Montpelier Village, East Montpelier, Vermont" by Harold Marsh, dated April 1974 and May 13, 1974



ACREAGE INFORMATION <sup>1</sup>	
Open Land	34.5 acres
Woods	60.6 acres
Homestead Complex	1.9 acres
<b>Total Protected Property</b>	<b>± 97 acres</b>

1. All acreage is approximate, and exclusive of public road rights of way.

This map is not a survey or subdivision plat, and should not be used or construed for such purposes. It was prepared without the benefit of field measurements or extensive title research. It is intended solely to assist the owner(s) of the conserved land and the holder(s) of the conservation easement in the administration and interpretation of the conservation easement by clearly depicting the presumed boundaries of the protected property, calculating the approximate acreages, and showing the approximate locations of any excluded lands, farmstead or homestead complex, farm labor housing complex, or special treatment areas.

**THIS MAP IS NOT A SURVEY**

**Reviewed and Accepted by:**

Celina R. Moore, Trustee of the Celina R. Moore Trust, dated March 27, 2000

Duly Authorized Agent of Vermont Land Trust, Inc.