















Map 11 East Montpelier Priority Forest Blocks and Habitat Connectors

Legend

-  Highest Priority & Priority Forest Blocks (Interior & Connectivity) - 3,597 acres
-  Riparian Wildlife Connectivity
-  Highest Priority Wildlife Crossings
-  Forest Integrity Study Area
-  Conserved Properties - 4,401 acres
-  Current Use Properties - 10,508 acres
-  Town Boundary
-  Wetlands
-  Rivers, Lakes, and Ponds
-  Streams
- Roads**
-  Paved
-  Gravel
-  Class 4/Legal Trail
-  Private



0 1 2 Miles



Map created 8/31/17 by CVRPC
Revised 12/27/17 and 2/8/18
N:\Towns\East Montpelier\Town Plan_2018\
PriorityForestBlocks&HadCon.mxd

SOURCE:
Habitat Forest Blocks, Wildlife Crossings, and
Riparian Wildlife Connectivity: VT Biofinder, 2016
Forest Integrity Study Area: CVRPC, 2018
Surface Waters, Vermont Hydrography
Dataset, VCGI, 2008
Roads: VTrans, 2017
VLT Conserved Lands: VCGI, 2016
Town and State Conserved Lands: VT Conserved
Lands Database, VCGI, 2009
Current Use Properties: Ue Value Appraisal Parcels,
VT Dept. of Forest, Parks, and Recreation, 2016.

Data is only as accurate as its original source.
This map is for planning purposes only.
This map may contain errors and omissions.