



















1: 13,005

June 15, 2020



LEGEND

- Rare Threatened Endangered
 -  Threatened or Endangered
 -  Rare
-  Vernal Pools Confirmed – AE/
-  Wetland Projects
- Wetland - VSWI
 -  Class 1 Wetland
 -  Class 2 Wetland
 -  Buffer
-  Parcels (standardized)
-  Parcels (non-standardized)
- Roads
 -  Interstate
 -  Principal Arterial
 -  Minor Arterial
 -  Major Collector
 -  Minor Collector
 -  Local
 -  Not part of function Classification S
-  Stream/River
-  Town Boundary

NOTES

Map created using ANR's Natural Resources Atlas

661.0 0 330.00 661.0 Meters

WGS_1984_Web_Mercator_Auxiliary_Sphere

© Vermont Agency of Natural Resources

1" = 1084 Ft.

1cm = 130 Meters

THIS MAP IS NOT TO BE USED FOR NAVIGATION

DISCLAIMER: This map is for general reference only. Data layers that appear on this map may or may not be accurate, current, or otherwise reliable. ANR and the State of Vermont make no representations of any kind, including but not limited to, the warranties of merchantability, or fitness for a particular use, nor are any such warranties to be implied with respect to the data on this map.